















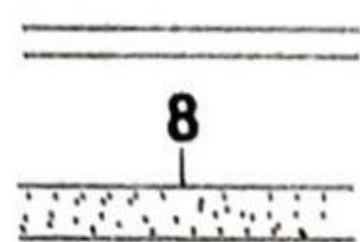



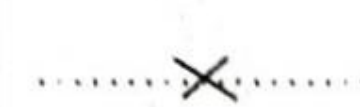







Conventional Signs and Symbols






Water features

	Stream		Tubewell
	Canal		Swamp
	Tidal river		Masonry dam
	River with island and river		Earthen dam
	Well [Lined]		Broken ground
	Well [Unlined]		Causeway
	Spring		Relative height of river bank
	Tank [Perennial]		Falls
	Tank [Dry]		Falls 30 m
	River bed with a stream		
	River bed dry		

Roads and Railways

	Metalled road
	Unmetalled road
	Pack track
	Cart track
	Pack track & Pass
	Footpath
	Broad gauge
	Meter gauge and narrow gauge
	Level crossing
	Railway line with station

Miscellaneous

PO	Post office
TO	Telegraph office
...	Telephone line
PTO	Post & Telegraph office
PS	Police station
DB	Dak bungalow
IB	Inspection bungalow
RH	Rest house
CH	Circuit house
	Dispensary
RF	Reserved forest
PF	Protected forest
	Lime or brick kiln
	Village inhabited
	Village deserted
	Stony waste

◆ Fig. 15.2: conventional signs and symbols

Word to Know

compass: an instrument used for finding directions on the ground